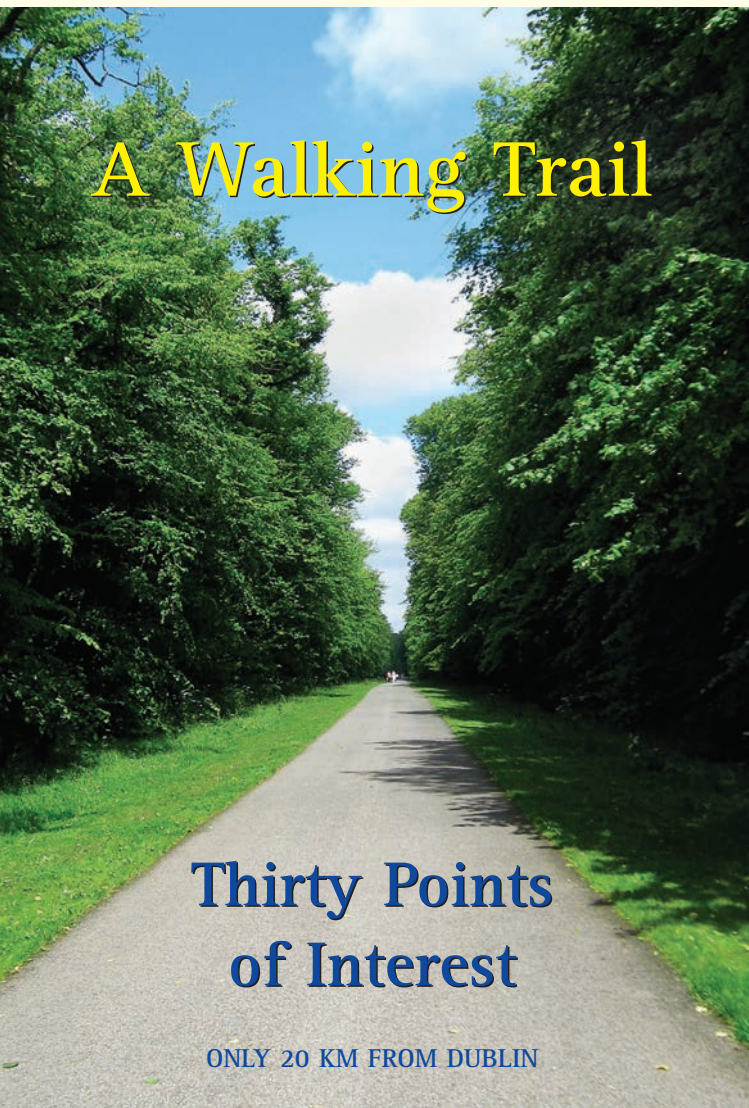




# Discover Celbridge

— « County Kildare » —



## A Walking Trail

Thirty Points  
of Interest

ONLY 20 KM FROM DUBLIN



## Céad Míle Fáilte

Celbridge, set in the Liffey Valley and nestled between the linked, designed landscapes of Castletown, Donaghcumper and St Wolstan's, is steeped in history. Its ties to the Conollys of Castletown, Arthur Guinness, Henry Grattan and Dean Jonathan Swift are renowned.

Whether your stay is long or short we hope your time here is special.

The walking trail starts from the car park of Celbridge Abbey grounds. The trail takes you up the Main Street and continues with a loop walk around Castletown demesne, returning along the Main Street to the car park. Visits to Celbridge Abbey (admission is free) can be arranged by appointment, contact 087-9630719.

The duration of the walk is approximately two hours, on relatively flat ground.

Alternatively you can start the walk from Castletown House car park.

Thirty Points of Interest, A Walking Trail, is a community project co-ordinated by Breda Konstantin in co-operation with Celbridge Community Council and Councillor Frank O'Rourke.

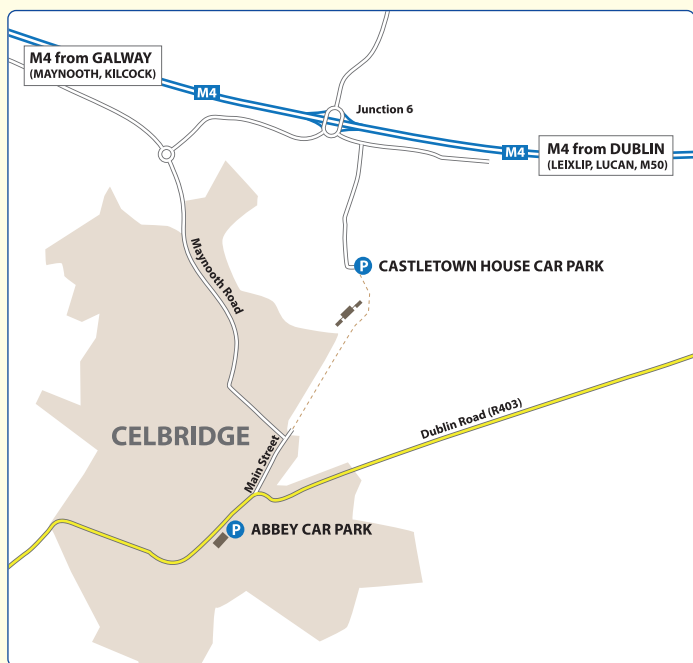
**VOLUNTEER GUIDES**  
TO BE ACCOMPANIED ON THE WALK BY LOCAL  
VOLUNTEER GUIDES, CONTACT 087 963 0719



## How To Get To Celbridge

Celbridge is located 20km west of Dublin. If travelling by car from Dublin, take the M4 and leave at Junction 6, signposted Celbridge West, and follow the signs to Main Street. The starting point for the walk is the Celbridge Abbey car park on the Clane road, which is approximately 4 minutes' walk from Main Street.

Dublin Bus provide a half hourly service to Celbridge on the 67 route while Bus Eireann, route 120, also stops in Celbridge.





## 1 Celbridge Abbey c.1697

Celbridge Abbey was built by Bartholomew Van Homrigh, who served as Lord Mayor of Dublin in 1697. His eldest daughter, Esther, was a close friend and correspondent of Dean Jonathan Swift, who called her Vanessa.

On the eve of Swift's departure from London to take up the Deanery of St. Patrick's Cathedral in Dublin, Vanessa confessed her love for Swift but he did not fully return her feelings, and it is said that she died of a broken heart in 1723.

A quiet romantic spot overlooking the weir in the Abbey grounds was chosen to be their special bower. Their original bower was destroyed during the construction of the wonderful Rockbridge in 1724. The bower you can see today is a modern replacement.

The Rockbridge is the oldest remaining bridge spanning the Liffey. The view of the weir from the bridge is particularly beautiful.

Dean Jonathan Swift will be remembered for the pleasure he gave to generations all over the world through his writings, particularly *Gulliver's Travels*.

Other connections to Celbridge Abbey include Henry Grattan, the greatest orator in the Irish House of Commons in the eighteenth century. Speaking of his dedication to fight for an independent Irish Parliament, he said: "Along the banks of the Liffey amid the groves and bowers of Swift and Vanessa, I grew convinced that I was right." The Grattan Memorial Tablet is to be found at Tea Lane Graveyard, Church Road, Celbridge.





## 2 English Row

*Leaving Celbridge Abbey car park you turn right and walk along 'English Row' in the direction of the Main Street.*

On your right is the Mill and on your left a row of colourful dwellings, which were built to provide accommodation for Yorkshire immigrants who came to work at the Mill.



## 3 The Mill 1850


The first reference to a mill in Celbridge was a corn and tuck mill in 1217. Over the years the Mill has been a source of employment and has changed uses from flour, flax, paper to a textile mill. Peat from local bogs was used for the paper mill. At one time, in the early nineteenth century, it was the largest mill in Ireland. Today it is a community centre housing small businesses and recreational activities.

The Mill also marks the spot where there was a ford across the Liffey. When the river is low one of the last remaining stepping stones of the ford can be seen from the nearby bridge.



## 4 Tobar Mochua

Embedded in the wall just beside the entrance gate to the Mill is a plaque with the words “Tobar Mochua” the well of St. Mochua, who is said to have brought Christianity to the area. Close by, on Church Road at Tea Lane Graveyard, he established the church of St. Mochua.



## 5 Birthplace of Arthur Guinness

*Cross the road from the Mill entrance gate to the Mucky Duck and Village Inn pubs. Here the story of Arthur Guinness begins.*

Arthur’s father, Richard Guinness, came to work in Celbridge as agent and steward to Dr. Arthur Price, the rector of Celbridge. Shortly afterwards Richard married a local farmer’s daughter, Elisabeth Read, who had learned the skill of brewing. In 1722 Dr. Price bought Carberry’s malt house. This became the home of Richard and Elizabeth and it was here that their son Arthur was born in 1725; he was named after the rector.

Later Arthur Guinness set up his own small brewery at Leixlip and in 1759 moved to James’s Street in Dublin to take over a very run-down brewery. The rest is history. Arthur Guinness died in 1803 at the age of 78 and his body is laid to rest in his father’s home place of Oughterard in the parish of Ardclough, a place of outstanding natural beauty, close to Celbridge.



## 6 Mill Manager's House

Looking across the road from the Mucky Duck pub you see a tall three-storey building, the Mill Manager's house. In 1911 it was occupied by the Royal Irish Constabulary, the Irish police force at that time.



## 7 Toll House

Beside the Mill Manager's House is the Toll House. Here travellers were charged to cross the bridge. In the late nineteenth century the house became the home of the Brennan family who were saddlers and also provided a service to the Hazelhatch train station with horse-drawn cars.



## 8 Gogarty's Shop 1818

Continuing along the Main Street you notice Gogarty's which has the oldest shop front in the town.



## 9 St Patrick's Church 1859

*The next stop is St. Patrick's Church.*

The Catholic Archbishop of Dublin, Paul Cullen, laid the foundation stone of the present church in the presence of the architect J.J. McCarthy.

This was the site of the Mass House, so named because mass was the only service which could be celebrated there. Other sacraments and ceremonies were administered in people's homes. The Mass House had a thatched roof, and the priest's residence was situated where the present bell is positioned.

*Crossing the road at the traffic lights, the influence of the Conollys of Castletown on Celbridge's main street comes into full view.*

The purchase of Castletown demesne and other lands in 1709 by Speaker William Conolly would prove to be the most important factor in the development of Celbridge's streetscape. By the time Conolly bought Castletown he acquired significant wealth and numerous landholdings, and had been appointed Speaker of the House of Commons.

The new house which he built at Castletown between 1722 and 1729 demonstrated this prosperity. Conolly granted new leases on lands in Celbridge on condition that substantial stone houses with gable ends and two chimneys were built. Through his vision for Celbridge the existing mud cabins along Main Street were replaced.

Keeping this in mind the following properties should be noted:





## 10 George Finney's House 1724

George Finney's House, opposite the Roman Catholic Church, was home to the Guinness family from 1752 until 1766. Finney was an agent to William Conolly. There are three stone tablets in the street front dating the house between 1724 and 1728. One of the tablets confirms that around this period the old Irish name Kildrought had been changed to Celbridge.



## 11 Victorian Townhouse

Walking in the direction of Castletown you see this fine early Victorian town house built by Richard Nelson in 1840.

## 12 Architectural Features

Note the architectural features of these buildings on the opposite side of the road.





## 13 Kildrought House 1719

Next on your right is Kildrought House, the oldest in Celbridge, which is set back from the street. The house was built by a Dublin upholsterer and tapestry maker Robert Baillie, who leased the land from William Conolly in 1719. Baillie brought Flemish weavers to Ireland. Two of their tapestries depicting the Siege of Derry and the Battle of the Boyne still hang in the Irish House of Lords in College Green, Dublin, now the Bank of Ireland. From 1782 to 1814 the house was the Celbridge Academy. Later it became a fever hospital, vicarage and dispensary before reverting to a private residence.



## 14 Court House 1801

Adjoining Kildrought House note the former courthouse. In later years the building was used as a cinema and a local amenity hall.



## 15 Parochial House 1864

The last house on this side of the street at the top of the town is the Catholic Parochial House. In 1729 the Neale family lived on the lands where the Parochial House stands. Their ancestors worked as gardeners for the Dongans of Castletown before the arrival of the Conollys.



## 16 Jassamine House 1750

Opposite the Parochial House is Jassamine House, at the junction of Main Street and Big Lane (Maynooth Road). This house replaced the earlier mud cabins. It was built by Charles Davis, successor to George Finey as agent to William Conolly. The iron arch of the entrance gate was constructed with material salvaged from the General Post Office in Dublin after the 1916 Rising.





## 17 Royal Irish Constabulary Barracks 1841

Michelangelo's restaurant at the top of the town was used as a barracks for the Royal Irish Constabulary from 1841 until 1911 when they moved to the Mill Manager's house beside the mill.



## 18 Castletown Gates 1783

*The walk next takes you to Castletown Gates.*

The gates were built by John Coates in the time of 'Squire' Tom and Lady Louisa Conolly. On the top of each magnificent pier rests the statue of a sphinx. The gates are at present in storage.







## 19 Gate Lodges at Castletown

Three adjoining lodges, including the Round House 1730 and Gate House 1783, mark the approach to Castletown. These buildings, sensitively and authentically restored, are available for holiday letting through the Irish Landmark Trust.



## 20 Christ Church 1884

The present Protestant Church was designed by architect Thomas Drew at a cost of 3,000 pounds. It was built on the site of an earlier church constructed between 1812 and 1813, on land donated by Lady Louisa Conolly.



## 21 School of Industry

*Before entering the gates turn right and take a short walk down the slip towards the river.*

Here on the left-hand side is the School of Industry, built by Lady Louisa Conolly in 1814.

The school was the first of its kind in the country. Boys were taught trades such as carpentry, shoe-making and tailoring while in another building nearby girls were taught how to knit, sew and plait straw for bonnet making. All were encouraged to read and write and learned how to keep simple accounts.

*Now walk through Castletown Gates with Christ Church on your right.*



## 22 Avenue to Castletown House

Continue up the magnificent lime avenue, taking in views of Donaghcumper House and demesne on the far bank of the river Liffey, arriving at Castletown House.



## 23 Castletown House 1722

Castletown is Ireland's finest eighteenth-century country house, built from 1722 for Speaker William Conolly and his wife Katherine. The house was probably designed by Alessandro Galilei, the Italian architect, and Edward Lovett Pearce. Lady Louisa Conolly (1743-1821), wife of Tom Conolly, grand-nephew of William, came to the house in 1759. She loved Castletown. Under her direction further lodges, a bathing house and a temple were added. She was continually planning improvements to the grounds, planting trees, making the lake and building bridges. Today the great house and some of the demesne lands are in State ownership. The Office of Public Works is restoring the eighteenth-century landscape to its former glory.



## 24 Batty Langley Lodge 1785

*Walking past Castletown House continue on the path to The Batty Langley Lodge.*

This path was used as a carriage road to Dublin. The design of the lodge was influenced by the published drawings of an English architect Batty Langley (1696-1751). In Lady Louisa Conolly's time it was a garden building, but later it was used more as a gate lodge and a residence for the Castletown groundsmen or gardeners.

*Once you reach the lodge, walk down to the river and continue along the path upstream.*





## 25 St. Wolstan's Abbey 1202

On the other side of the riverbank there are lovely views of the remains of St. Wolstan's Abbey and a nineteenth-century tower, designed to be seen from Castletown. The Abbey was founded in 1202 and was closed by Henry VIII in 1536.



## 26 Ice House 1720s

*Notice the ice house in Castletown demesne before crossing the steel bridge.*

Ice houses were buildings used to store ice throughout the year. Some were underground chambers, usually man-made, close to natural sources of winter ice such as freshwater lakes, but many were buildings with various types of insulation. During the winter, ice and snow would be taken into the ice house and packed with insulation, often straw or sawdust.





## 27 Temple

The temple was designed by Lady Louisa Conolly to enhance the vista from the house and to the river. It was erected in honour of Sarah Siddons, the British actress.



## 28 Donaghcumper House and Demesne

As you follow the pathway back towards Castletown Gates, you will see Donaghcumper House and demesne on the far bank of the river. The present house was remodelled in 1835 in the Tudor revival style. Tom Conolly of Castletown leased Donaghcumper in 1803 to extend the estate's landscape across the river.

*Once you pass through the main gates at the top of the town turn right up the Maynooth Road (Big Lane) until you come to the Colortrend Paint Factory, originally the Workhouse.*



## 29 Workhouse

The Celbridge Workhouse, built on land donated by Edward Pakenham Conolly of Castletown, cost 6,800 pounds to build and opened in June 1841 to house 519 people. Conditions in the workhouse were very poor. Disease and fever were rampant and half of the children admitted died within a short period. After the establishment of the Irish Free State in 1922 the Workhouse was closed, and was later used as a barracks for the army.



## 30 Workhouse Burial Ground

Just further up the road is the workhouse burial ground. When inmates died in the workhouse, their bodies were carted to a pit in the graveyard, where they were buried together in unmarked graves. No record was kept of their names and possibly thousands were buried there unknown and forgotten. A cross was subsequently erected in memory of all those who died during those tragic years. In 2007 Celbridge Tidy Towns restored the graveyard and erected a beautiful memorial sculpture.

*You now return to Main Street and back to the Celbridge Abbey car park.*

It is hoped that this walk gives an understanding of the story of Celbridge, from St. Mochua's holy well, the ford and little mud cabins, to great houses with designed landscapes and to distinguished names in Jonathan Swift, Henry Grattan, Arthur Guinness and the Conollys.

You may wish to enjoy our many cafés, restaurants, pubs and shops in Celbridge.

Go dté tú Slán.

### Other places of interest for visitors to the area include

- The Wonderful Barn
- The Obelisk or Conolly's Folly
- Carton House and Demesne
- Village at Lyons
- Grave of Arthur Guinness

A trip to the neighbouring parish of Ardclough to the grave of Arthur Guinness should not be missed. This excellently maintained graveyard, surrounded by rolling hills, is a place of surprising beauty and can provide a moving experience.

*The Aristocrats*, written by Stella Tillyard, published in 1994, gives a fascinating insight into eighteenth-century aristocratic life. It is based on the true story of the Lennox sisters who lived locally, Louisa at Castletown, Sarah at Oakley Park and Emily at Carton. In 1999 the BBC adapted the book into a mini television series.

Use of images of OPW properties is with kind permission of OPW.  
Use of image of Arthur Guinness is with kind permission of Patrick Guinness.



*Lady Louisa Conolly*



*William Conolly*

Maps:  
Declan Kenny, The Drawing Board

Main photographer:  
Gordon Adamson, Celbridge Camera Club

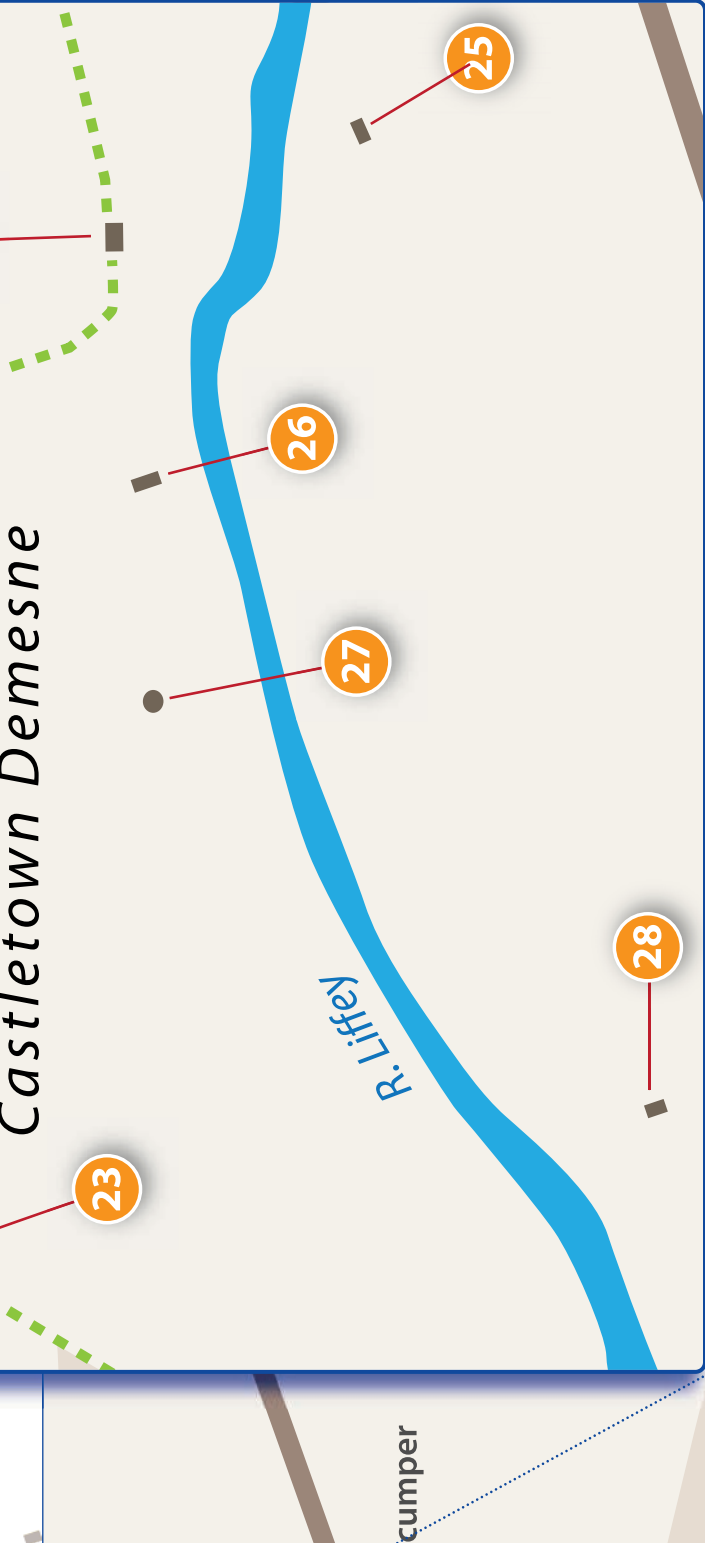
Editor:  
Ed Longworth

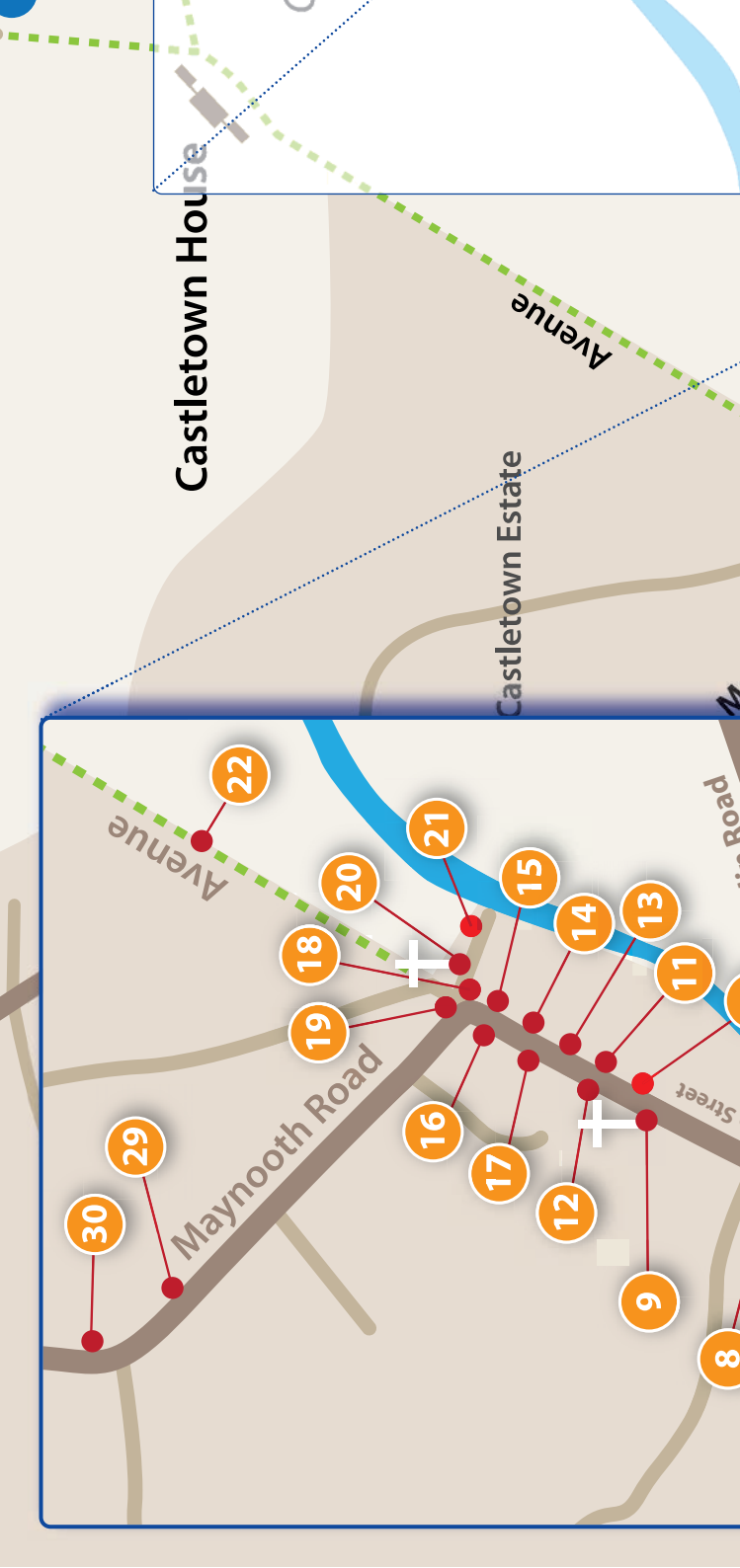
Principal source:  
'A History of Celbridge' by Tony Doohan

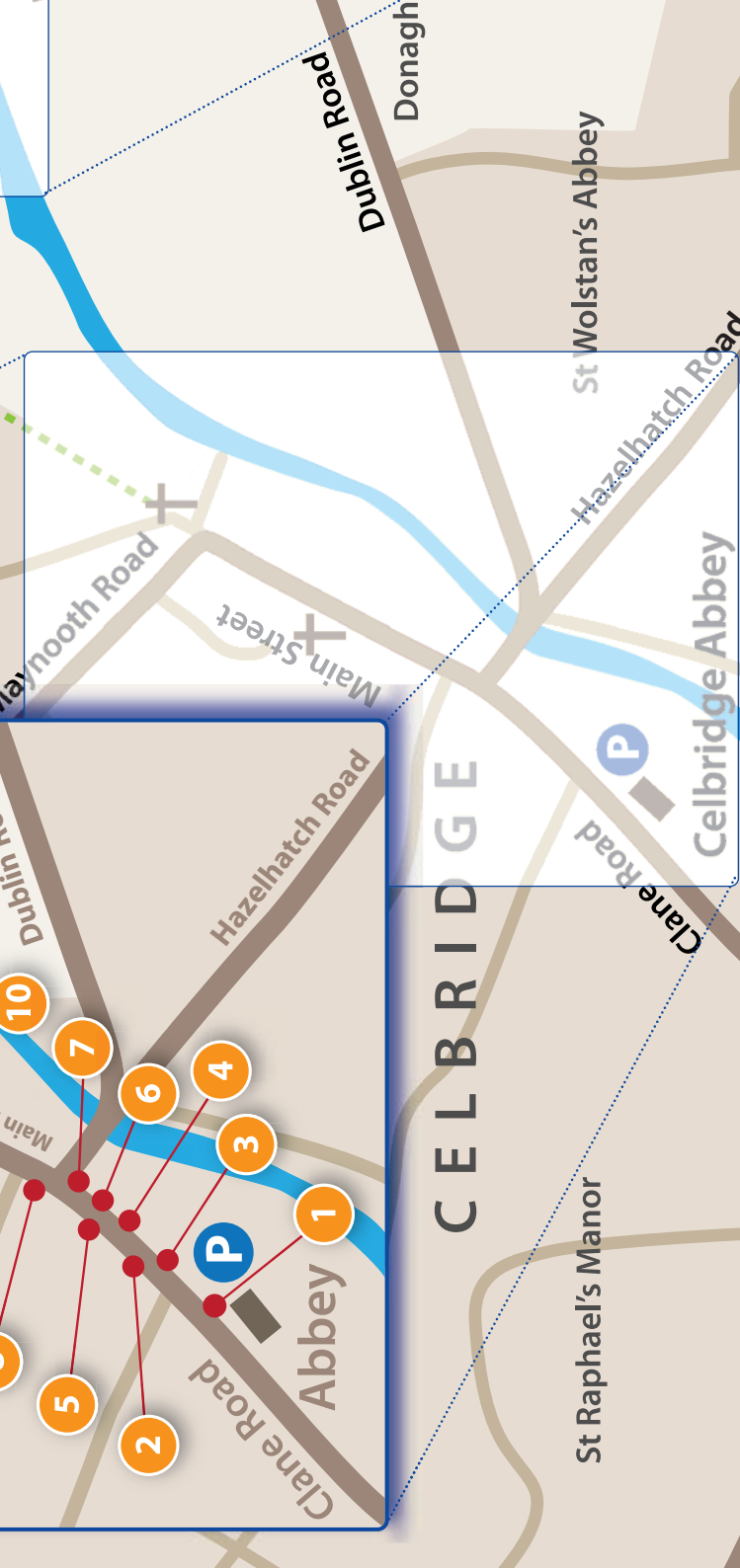




# Castletown Demesne







# Discover Celbridge

— County Kildare —

Steeped in History



*Celbridge Abbey*



*Jonathan Swift*



*Henry Grattan*

Speaking of his dedication to fight for an independent Irish Parliament, Grattan said:

*“Along the banks of the Liffey, amid the groves and bowers of Swift and Vanessa, I grew convinced that I was right.”*



The main sponsor of this brochure is Kildare County Council, whose generosity is greatly appreciated.



ONLY 20 KM FROM DUBLIN